



सत्यमेव जयते



<https://parivesh.nic.in/>


PARIVESH

***Pro Active Responsive facilitation by
Interactive and Virtuous
Environmental Singlewindow Hub***


*Single window integrated system for Environment,
Forest, Wildlife and CRZ Clearances*

<https://parivesh.nic.in/>


PARIVESH Home Page


**PARIVESH**
परिवेश
भारत 2018

Ministry of Environment, Forest and Climate Change
Government of India



"Pro Active and Responsive facilitation by Interactive and Virtuous Environmental Singlewindow Hub"

About MoEFCCActs, Rules & GuidelinesNotificationsAgenda & MoMUseful LinksDownloadsContactsFAQs



PARIVESH
परिवेश

01 Unique Id for all types of clearances

02 Application Process standardization

03 Appraisal

04 Availability of Real time information

05 Approval/Rejection


Enhance ease and convenience of Project Proponent

Gradual shift towards complete e-processing of files

Enhance Efficiency, Transparency and Accountability

Online generation of Meeting Agenda, Minutes of Meeting and Approval Letters

Enhance ease and convenience of Project Proponent

**REGISTRATION / LOGIN**

Project Proponent

New Registration

Login

State Processing Authority


State Login

District Login


Central Processing Authority

Central Authorities

Regional Office


**ABOUT PARIVESH**


PARIVESH is a web based, role based workflow application which has been developed for online submission and monitoring of the proposals submitted by the proponents for seeking Environment, Forest, Wildlife and CRZ Clearances from Central, State and district level authorities. It automates the entire tracking of proposals which includes online submission of a new proposal, editing/updating the details of proposals and displays status of the proposals at each stage of the workflow.

**NOTICE BOARD**


30th meeting of Regional Empowered Committee (REC), Regional Office, MoEF&CC, Dehradun is scheduled to be held on 23/07/2018 at Regional Office, MoEF & CC, Dehradun.

7th meeting of the Forest Advisory Committee (FAC) during the year 2018- regarding


**APPROVALS**











ENVIRONMENT CLEARANCE



FOREST CLEARANCE



WILDLIFE CLEARANCE



© Content Owned, Updated and Maintained by Ministry of Environment, Forest and Climate Change, Government of India
Terms & Conditions | Privacy Policy | Copyright Policy | Hyperlinking Policy | Accessibility Statement | Disclaimer | Contact Us

For any Technical support, Please Contact EFCCID, NIC, New Delhi, monitoring-ic[at]nic[dot]in

NEW USER AGENCY REGISTRATION AND LOGIN

NEW REGISTRATION

user agency: For submitting the proposal, a user agency has to register online at PARIVESH portal. Registration can be done in the following manner:

Step1. <https://parivesh.nic.in> in the address bars of the web browser i.e. Google Chrome etc. and press Enter. A Home page of PARIVESH portal will appear

Step2. Click on “New Registration (Registration/ Login)” tab.

PARIVESH
परिवेश
“Pro Active and Responsive facilitation by Interactive and Virtuous Environmental Singlewindow Hub”
Ministry of Environment, Forest and Climate Change
Government of India

About MoEFCC Acts, Rules & Guidelines Notifications Agenda & MoM Useful Links Downloads Contacts FAQs

परिवेश
Forest, Wildlife and CRZ Clearances

Dashboard Citizen Services MIS Reports Analytical Reports

REGISTRATION / LOGIN

Project Proponent State Processing Authority Central Processing Authority

New Registration State Login Central Authorities
Login District Login Regional Office

ABOUT PARIVESH

PARIVESH is a web based, role based workflow application which has been developed for online submission and monitoring of the proposals submitted by the proponents for seeking Environment, Forest, Wildlife and CRZ Clearances from Central, State and district level authorities. It automates the entire tracking of proposals which includes online submission of a new proposal, editing/updating the details of proposals and displays status of the proposals at each stage of the workflow.

NOTICE BOARD

Minutes of 1st meeting of Expert Appraisal Committee for projects related to Violation of Environmental Clearance held on 22nd June, 2017

Forest & Wildlife Clearance


23rd meeting of Regional Empowered Committee (REC), Regional Office, MoEF&CC, Dehradun is Scheduled to be held on 19/12/2017 at Regional Office, MoEF & CC, Dehradun.

13th meeting of the Forest Advisory Committee (FAC) during the year 2017- regarding.


APPROVALS

Click on New User Registration Form

Fill the data in the mentioned form and then press 'SUBMIT' button. After successful registration, new user will get the account activation mail on registered email-id and SMS to the registered mobile number of Applicant.


**PARIVESH**
परिवेश

Ministry of Environment, Forest and Climate Change
Government of India



"Pro Active and Responsive facilitation by Interactive and Virtuous Environmental Singlewindow Hub"

Environment Clearance portal Forests and Wildlife Clearance portal



New Registration Form

▼Help
All fields marked with * are Mandatory.
* 1. One time registration of User Agency is required on the Portal.
* 2. User Agency can register more than one Applicant (or branch offices) under same name.
* 3. An applicant (with same user id) can submit more than one proposal on the portal.
* 4. Once entered, Email Id of User Agency can not be modified.

Already member? [Click here to Log In](#)

User Agency/Proponent Details

User Agency (Head Office) * :
[Click here](#) to search User Agency

State * :

District * :

Address * :

Pincode * :

Landmark :

Email Address * :

Landline Telephone No * : STD Enter Land Line

Fax No. : Code Enter Fax No.

Mobile * : +91 Enter 10 digits Mobile No

Website (if any) :

Legal Status of User Agency * :

Details of the proposal to be submitted * :

Whether any proposal submitted by User agency in past * :

Applicant Details

First Name * :

Middle Name :

Last Name * :

Gender * :

Designation * :

Address * :

State of the Branch/Head Office * :

District of the Branch/Head Office * :

Tehsil of the Branch/Head Office :

Pincode * :

Landmark :

Email Address * :

Landline Telephone No * : STD Enter Land Line

Fax No. : STD Enter Fax No.


Mobile * : +91 Enter 10 digits Mobile No

Security Question * :

Security Answer * :

SUBMIT

System send a SMS and Email to mentioned Mobile No. and Email Account with user name, Password and activation link

Registration Confirmation for Applicant for seeking prior approval of Environment, Forest & Wildlife Clearances.  Inbox x



monitoring-fc@nic.in via nic.in

to me 

Dear Sir,

Congratulation ! You have been registered successfully on Online Submission & Monitoring of Environmental, Forest & Wildlife Clearances Proposals portal !!

Applicant Login Credentials are :

User ID : sainipooja002@gmail.com

Password : ZA1DYF5

Please click on link below to activate your account.

[http://164.100.230.130/pariveshtest/useraccount/activate/JC7WA8Q21NTCLXFYKI6IW4HRNG0Q8CWI7LGWPX8Y\\$sainipooja002@gmail.com](http://164.100.230.130/pariveshtest/useraccount/activate/JC7WA8Q21NTCLXFYKI6IW4HRNG0Q8CWI7LGWPX8Y$sainipooja002@gmail.com)

Best Regards,

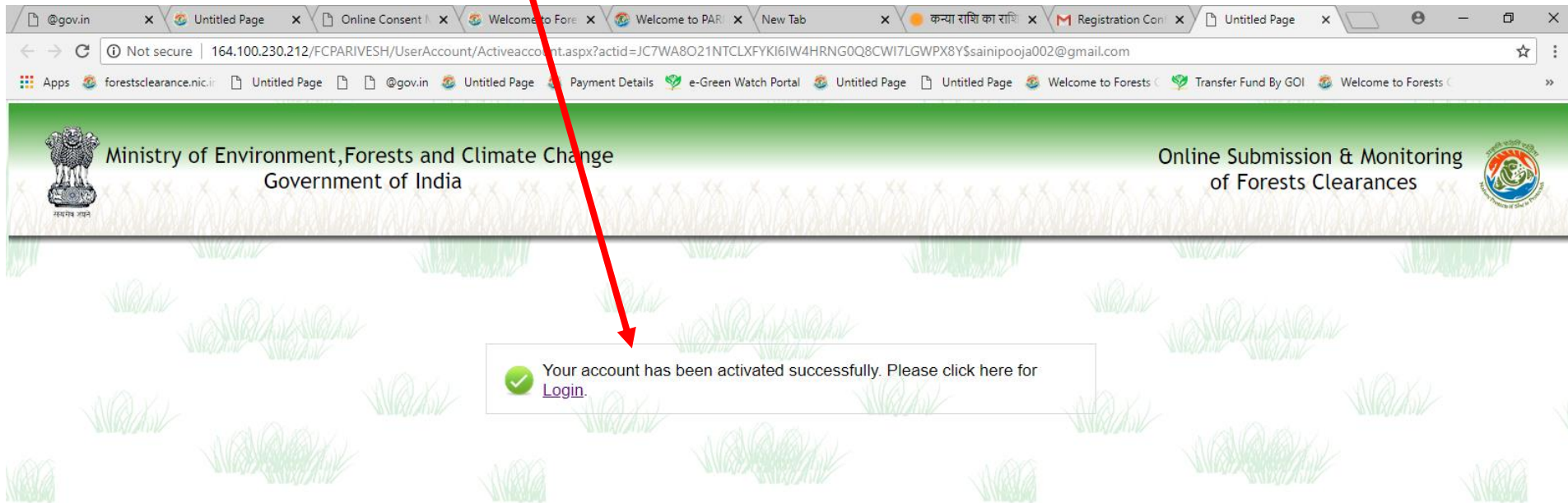
Monitoring Cell(Environment, Forests and Wildlife Clearances)

Ministry of Environment, Forest and Climate Change


Government of India

New Delhi.

Click on the activation link to activate account, and your account will be activated successfully.



User can get login after activation of the account



LOGIN

To get login into the PARIVESH portal

Click on the Login (user agency) under the Project Proponent

The screenshot shows the PARIVESH portal homepage. The browser address bar displays the URL 164.100.230.130/singlewindow/. The page header includes the PARIVESH logo, the tagline "Proactive and Responsive facilitation by Interactive and Virtuous Environmental Singlewindow Hub", and the Ministry of Environment, Forest and Climate Change, Government of India. The navigation menu contains links for About MoEFCC, Acts, Rules & Guidelines, Notifications, Agenda & MoM, Useful Links, Downloads, Contacts, and FAQs. The main content area is divided into three columns: REGISTRATION / LOGIN, ABOUT PARIVESH, and NOTICE BOARD. The REGISTRATION / LOGIN column has a sub-header 'Project Proponent' and lists 'New Registration' and 'Login' (highlighted with a red arrow). The ABOUT PARIVESH column provides a description of the portal. The NOTICE BOARD column contains two notices. The bottom of the page features an 'APPROVALS' section and a taskbar with various application icons.

Welcome to PARIVESH x FireShot Capture 38 - Reg x

164.100.230.130/singlewindow/

Apps PARIVESH Welcome to PARIVESH VPortal Speechnotes | Speech velocis payroll Drag and Drop Resp Web Authentication Online Consent Man Sparrow

PARIVESH परिवेश "Proactive and Responsive facilitation by Interactive and Virtuous Environmental Singlewindow Hub" Ministry of Environment, Forest and Climate Change Government of India

About MoEFCC Acts, Rules & Guidelines Notifications Agenda & MoM Useful Links Downloads Contacts FAQs

REGISTRATION / LOGIN

Project Proponent

New Registration

Login

State Processing Authority

State Login

District Login

Central Processing Authority

Central Authorities

Regional Office

ABOUT PARIVESH

PARIVESH is a web based, role based workflow application which has been developed for online submission and monitoring of the proposals submitted by the proponents for seeking Environment, Forest, Wildlife and CRZ Clearances from Central, State and district level authorities. It automates the entire tracking of proposals which includes online submission of a new proposal, editing/updating the details of proposals and displays status of the proposals at each stage of the workflow.

NOTICE BOARD

Minutes of 1st meeting of Expert Appraisal Committee for projects related to Violation of Environmental Clearance held on 22nd June, 2017

Forest & Wildlife Clearance

23rd meeting of Regional Empowered Committee (REC), Regional Office, MoEF&CC, Dehradun is Scheduled to be held on 19/12/2017 at Regional Office, MoEF & CC, Dehradun.

APPROVALS

parivesh006.png

Show all

Type here to search

16:07 13-07-2018

Login Form of PARIVESH

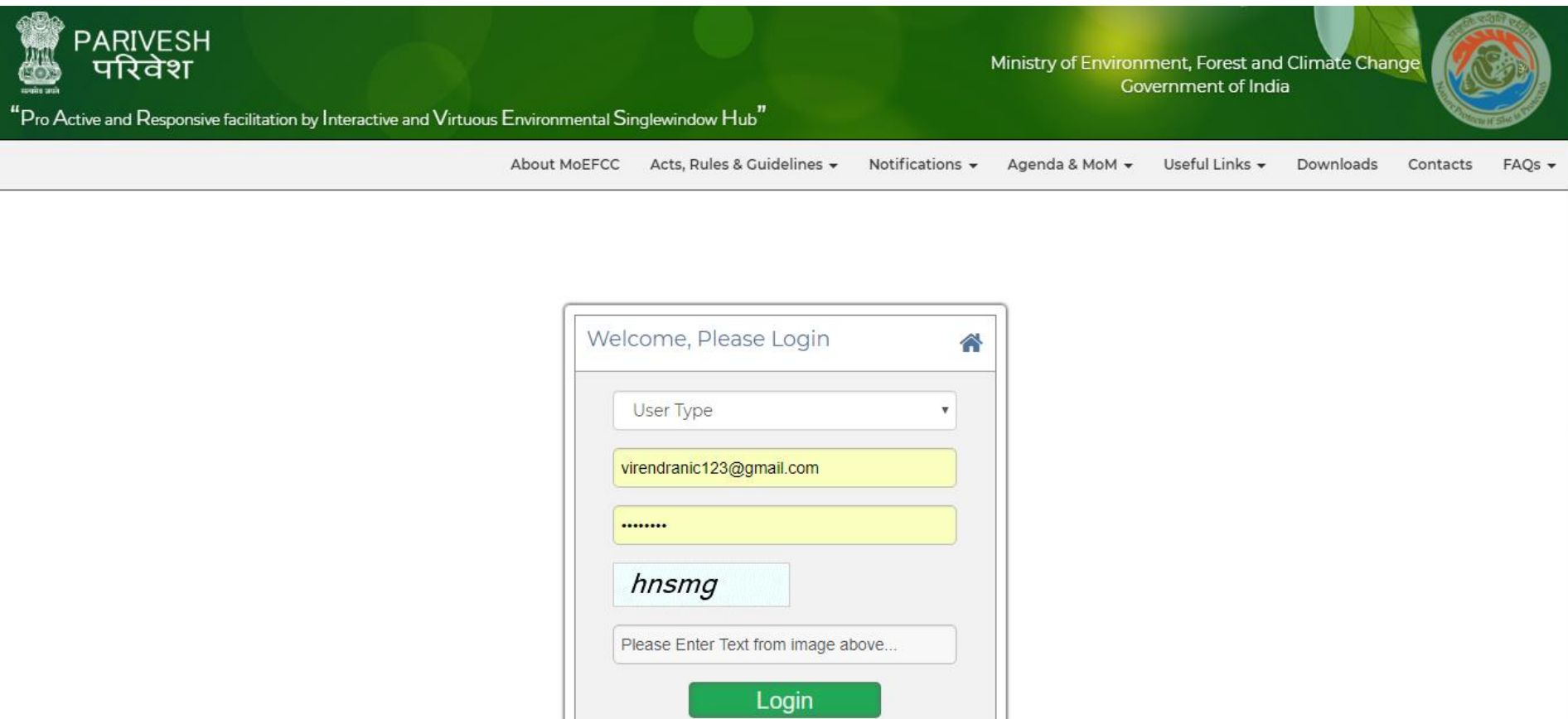
Step 1. Select User Type Applicant

Step 2. Type the user id in the text box.

Step 3. Type the password in the Password text box.

Step 4. Type the code in the text box shown below to Captcha image.

Step 5. Click on Login button.



The screenshot displays the PARIVESH login interface. At the top, a green banner features the Government of India emblem, the text "PARIVESH परिवेश", the tagline "Pro Active and Responsive facilitation by Interactive and Virtuous Environmental Singlewindow Hub", and the Ministry of Environment, Forest and Climate Change logo. Below the banner is a navigation menu with links: About MoEFCC, Acts, Rules & Guidelines, Notifications, Agenda & MoM, Useful Links, Downloads, Contacts, and FAQs. The main content area shows a login form titled "Welcome, Please Login" with a home icon. The form includes a "User Type" dropdown menu, a text box for the user ID containing "virendranic123@gmail.com", a password field with masked characters "*****", a CAPTCHA text box containing "hnsmg", and a text box for the CAPTCHA code with the placeholder "Please Enter Text from image above...". A green "Login" button is positioned at the bottom of the form.

PARIVESH
परिवेश

Ministry of Environment, Forest and Climate Change
Government of India

"Pro Active and Responsive facilitation by Interactive and Virtuous Environmental Singlewindow Hub"

About MoEFCC Acts, Rules & Guidelines Notifications Agenda & MoM Useful Links Downloads Contacts FAQs

Welcome, Please Login

User Type

virendranic123@gmail.com

hnsmg

Please Enter Text from image above...

Login

On first login, System will take user to change password

The screenshot shows a web browser window with the following elements:

- Browser Tabs:** Parivesh Login ID Passw..., Welcome to Single Wind..., ChangePassword, Untitled Page, Untitled Page, Settings.
- Address Bar:** Not secure | 164.100.230.212/FCPARIVESH/UserAccount/changepassword.aspx?pid=
- Page Header:**
 - Logo of India and text: **PARIVESH परिवेश**
 - Text: Ministry of Environment, Forest and Climate Change, Government of India
 - Logo of the Ministry of Environment, Forest and Climate Change
 - Text: "Pro Active and Responsive facilitation by Interactive, Virtuous and Environmental Singlewindow Hub"
- Navigation Bar:** My Account, My Proposals Environment Clearance, My Proposals Forest Clearance, My Proposals Wildlife Clearance, Help
- Section Header:** Change Password
- Help Section:**
 - Click on **UPDATE** to Update
 - All fields marked with * are Mandatory.
- Change Applicant Password Form:**
 - Email Id: virendranic123@gmail.com
 - Old Password*:
 - New Password*:
 - Confirm Password*:
 - * Minimum 8 Characters, 1 Special Character(only @#&), 1 Alphabet and 1 Number.
 - UPDATE** button
- Taskbar:** parivesh main page.png, Search bar, Taskbar icons, System tray (17:30, 18-08-2018)

Home screen of PARIVESH

MY PROPOSALS

DASHBOARD


APPROVALS

MY ACCOUNT

Welcome to xWelcome xUpdate TOR xInbox (240) xGoogle New xDC Indian studie xReport Part xWelcome to xOnline EC C xVikas


parivesh.nic.in/UserAccount/welcom1.aspx

Apps PARIVESH Welcome to PARIVESH SIEAA Report Part 1 VPortal Speechnotes | Speec velocis payroll bja Drag and Drop Resp Web Authentication Online Consent Man Sparrow



PARIVESH
परिवेश

Ministry of Environment, Forest and Climate Change
Government of India




"Pro Active and Responsive facilitation by Interactive, Virtuous and Environmental Singlewindow Hub"

virendranic123@gmail.com

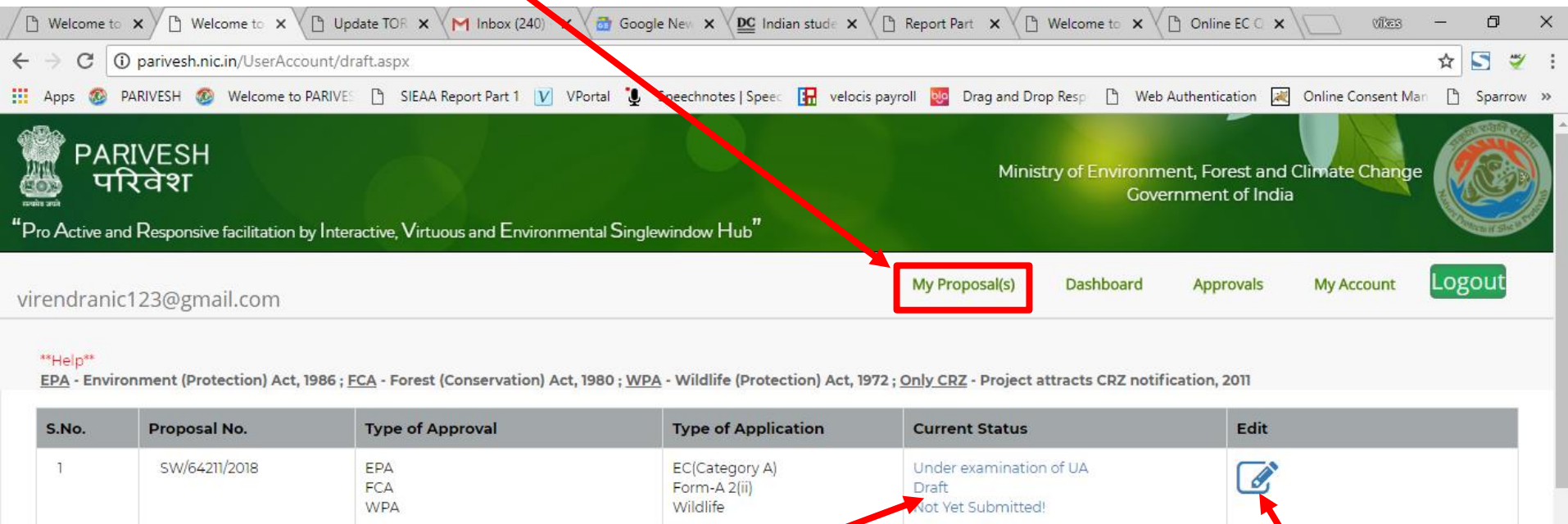
My Proposal(s)DashboardApprovalsMy AccountLogout

Type here to search




Desktop 11:53 26-07-2018 ENG

My Proposals- List of all proposals applied by the proponents with Proposal Number, Type of approval, Type of application and current status




The screenshot shows the PARIVESH user account interface. The header includes the PARIVESH logo, the Ministry of Environment, Forest and Climate Change, Government of India, and the tagline "Pro Active and Responsive facilitation by Interactive, Virtuous and Environmental Singlewindow Hub". The user's email address is virendranic123@gmail.com. The navigation bar contains links for "My Proposal(s)", "Dashboard", "Approvals", "My Account", and "Logout". Below the navigation bar, there is a help section with links to EPA, FCA, WPA, and CRZ. The main content area displays a table of draft proposals.

S.No.	Proposal No.	Type of Approval	Type of Application	Current Status	Edit
1	SW/64211/2018	EPA FCA WPA	EC(Category A) Form-A 2(ii) Wildlife	Under examination of UA Draft Not Yet Submitted!	


Edit Drafted Applications-
Click here to edit any Application form which have saved in draft mode

Edit Proposal Type- Click here to edit proposal type- EC, FC, WL or CRZ

Dashboard- Provide at-a-glance views of all proposals applied by the proponent categorised by approval type e.g. Environmental Clearance, Forest clearance, Wildlife Clearance and CRZ. With the current status.

**PARIVESH**
परिवेश

Ministry of Environment, Forest and Climate Change
Government of India



"Pro Active and Responsive facilitation by Interactive, Virtuous and Environmental Singlewindow Hub"

DASHBOARD


****Help****
EPA - Environment (Protection) Act, 1986 ; FCA - Forest (Conservation) Act, 1980 ; WPA - Wildlife (Protection) Act, 1972 ; Only CRZ - Project attracts CRZ notification, 2011


ENVIRONMENT CLEARANCE


FOREST CLEARANCE


WILDLIFE CLEARANCE


CRZ

**12**
Drafts
[View Details](#)

**2**
Under Process
[View Details](#)

**0**
EDS
[View Details](#)

**0**
ADS
[View Details](#)

**0**
Approvals
[View Details](#)

S.No.	Proposal No.	Type of Approval Prior Approval Under	Type of Application	Current Status
1	SW/64251/2018	EPA	EC(Category A)	Not Yet Submitted!
2	SW/64247/2018	EPA	EC+CRZ(Category A)	Under examination of SCZMA

Type here to search

14:16
13-08-2018

ADD NEW PROPOSAL

- User Agency (UA) can apply for Different clearances at ones with single proposal number
- After submitting the proposal details, U.A. can track the status of the proposal. They are supposed to check their emails and SMS for further action at their end.

PARIVESH
परिवेश

Ministry of Environment, Forest and Climate Change
Government of India

"Pro Active and Responsive facilitation by Interactive, Virtuous and Environmental Singlewindow Hub"

virendranic123@gmail.com

My Proposal(s) Dashboard Approvals My Account Logout

Whether Applying for New Proposal➔

Update/Modify details of existing Proposal➔

Step 1. Click on Approvals> Whether Applying for New Proposal - User get the form selection option to choose the appropriate form of combination of forms of desired Approvals.

Step 2. User get Initial questioner for choose the required form for clearance.

Step 3. Click on button on the right side of the screen in front of the desired form.

Step 1. Click on Approvals> Whether Applying for New Proposal.

User get the form selection option to choose the appropriate form of combination of forms of desired Approvals.

Step 2. User get Initial questioner for choose the required form for clearance.

Step 3. Click on button on the right side of the screen in front of the desired form.

PARIVESH
परिवेश
"Pro Active and Responsive facilitation by Interactive, Virtuous and Environmental Singlewindow Hub"

Ministry of Environment, Forest and Climate Change
Government of India

virendranic123@gmail.com My Proposal(s) Dashboard Approvals My Account Logout

INITIAL QUESTIONNAIRE

Whether the Project Require Prior Approval Under Environment (Protection) Act, 1986? ☐ (NO)

Whether the Project Require Prior Approval Under Forest (Conservation) Act, 1980? ☐ (NO)

Whether the Project Require Prior Approval Under Wildlife (Protection) Act, 1972? ☐ (NO)

Whether the Project attracts Only CRZ notification, 2011? ☐ (NO)

Basic Details of the project:

Project Name:

Total Land:(ha.)

Total Project Cost (in crores):

Location of the project :-

Number of States in which Project will be Executed

Multiple entries are allowed. If the project to be executed, does not belong to any state, then state category could be selected as 'Other'.

State District

Tehsil Village

ADD

Project Benefits :-

Type of Project Benefits: Details of Project Benefits :

ADD

Employment details :-

Employment likely to be generated (only numeric value allowed):

Submit

After submit the form a Proposal number will appear, which can be used for further references.

The screenshot displays the PARIVESH portal interface. At the top, the browser's address bar shows the URL `parivesh.nic.in/UserAccount/Applicationtype.aspx`. The portal header includes the Government of India emblem, the text "PARIVESH परिवेश", and the Ministry of Environment, Forest and Climate Change. A navigation bar at the top right contains links for "My Proposal(s)", "Dashboard", "Approvals", "My Account", and a "Logout" button. A central white modal box displays the message: "This part of application has been submitted successfully and proposal no. SW/64226/2018 has been generated for future references". Below this message is a green "Continue" button. The background form contains several questions with toggle switches, all set to "NO": "Whether the Project Requires Prior Approval Under Forest (Conservation) Act, 1980?", "Whether the Project Requires Prior Approval Under Wildlife (Protection) Act, 1972?", and "Whether the Project attracts Only CRZ notification, 2011?". At the bottom, a section titled "Basic Details of the project:" shows the "Project Name:" as "TOR for the proposed Mixed Land Use Pr". The Windows taskbar at the very bottom shows the search bar and various application icons.

Welcome to Single Wind x Welcome to Single Wind x Request for war update - x Googleसमाचार - भारत - न x 31 Rain In Delhi Ncr Water L x

parivesh.nic.in/UserAccount/Applicationtype.aspx

Apps PARIVESH Welcome to PARIVESH SIEAA Report Part 1 VPortal Speechnotes | Speech velocis payroll Drag and Drop Resp Web Authentication Online Consent Man Sparrow

PARIVESH परिवेश

Ministry of Environment, Forest and Climate Change
Government of India

"Pro Active and Responsive facilitation by Interactive, Virtuous and Environmental Singlewindow Hub"

virendranic123@gmail.com

My Proposal(s) Dashboard Approvals My Account Logout

This part of application has been submitted successfully and
proposal no. SW/64226/2018 has been generated for future references

Continue

Whether the Project Requires Prior Approval Under Forest (Conservation) Act, 1980? (NO)

Whether the Project Requires Prior Approval Under Wildlife (Protection) Act, 1972? (NO)

Whether the Project attracts Only CRZ notification, 2011? (NO)

Basic Details of the project:

Project Name: TOR for the proposed Mixed Land Use Pr

Type here to search

Desktop 14:28 26-07-2018

user agency can save the proposal in Draft mode by clicking on 'Save as Draft' button available on first page of Form or they may click on 'Continue' button for filling up other pages. If 'Save as Draft' buttons clicked on first page, a Unique proposal no. will be generated automatically by the system and the same would be communicated to the user through pop-up message. If user clicks on 'OK' of pop-up message, cursor will come back to the first page. Then U.A. may fill up other pages by clicking on 'Continue' button.

ent Clearance Only CRZ Clearance Forest Clearance Wildlife Reference

Project Profile			
Whether it is a violation case and application is being submitted under Notification No. S.O.804(E) dated 14.03.2017 ? :		Select	
Name of the project ? : as to be appeared in agenda		TOR for the proposed Mixed Land Use	
Project cost (in lacs) ? :		40	
Shape of the project land ? :		Select	
		Choose File No file chosen	
Brief summary of project (at least one page document) :			
		(Upload pdf only and attach it as Annexure-Brief summary of project)	
Does your project location falls under out of any following areas ? :		Select	
Main State of the project ? :		Andhra Pradesh	
Multiple entries are allowed. If the project to be executed, does not belong to any state, then state category could be selected as 'Other'.			
State ? :		Select	
District ? :		Select	
		Tehsil : Select	
State	State Type	District	Tehsil
Andhra Pradesh	F	Anantapur	D.Hirehal
Town / Village ? : (Name of more than one town may be entered by separating with ',')		Plot/Survey/Khasra No. ? : (Name of more than one Plot/Survey/Khasra may be entered by separating with ',')	
Project/activity in the schedule ? : Select		Proposed capacity/area/length/tonnage to be handled/command area/lease area/number or wells to be drilled ? :	
Project type ? : Select		Does it attract the general condition ? ? : Select	
Existing capacity/area etc. ? : Plant operating on CTE/ CTO			
Category of project i.e. 'A' or 'B' ? : Select			
Does it attract the specific condition ? ? : Select			
Is there any litigation pending against the project ? ? : Select			
Undertaking			
I hereby give undertaking that the data and information given in the application and enclosures are true to be best of my knowledge and belief and I am aware that if any part of the data and information found to be false or misleading at any stage, the project will be rejected and clearance given, if any to the project will be revoked at our risk and cost.			
Name :		Virendra	
Designation :		sd/sd	
Company :		MINOR IRRIGATION DIVISION	
Address :		acharya niketan	

Application of EC (Form-2) Sector Mining

Main Page

[Home](#) [Environment Clearance](#) [Only CRZ Clearance](#) [Forest Clearance](#) [Wildlife Reference](#)

Application for EC

Note : Fields marked with(*) are mandatory. The size of complete application should not be greater than 20 MB and do not use any special symbol (i.e space , . , @ , _ , ? , \$, # etc.) in naming of PDF file.
Details of Public Hearing are mandatory, kindly make sure you have all details before submitting the application.

PROJECT DETAILS :-			
Project Name* :	Clearance for the proposed Mixed La	Company Name* :	Minor Irrigation Division
Company Address* :	acharya niketan Dadar & Nagar Haveli 110091	Legal Status of the Company* :	Central Government
CATEGORY OF THE PROJECT/ACTIVITY AS PER SCHEDULE OF EIA NOTIFICATION, 2006:-			
Major* :	Select		
Category* :	A		
CATEGORY OF THE PROJECT/ACTIVITY AS PER SCHEDULE OF EIA NOTIFICATION, 2006:2-			
Minor Activity* :	Select	Minor Sub Activity* :	
PROPOSAL DETAILS :-			
Project Sector* :	Non-Coal Mining	Project Type* :	Fresh EC
STATE OF THE PROJECT :-			
Number of States in which Project will be Executed* :	1	Main State of the project* :	Andhra Pradesh
Multiple entries are allowed. If the project to be executed, does not belong to any state, then state category could be selected as 'Other' .			
State* :	Select	District* :	Select
Tehsil* :	Select	Village* :	
State	District	Tehsil	Village
Andhra Pradesh	Anantapur	D.Hirehal	Tarapur
PUBLIC HEARING :-			
Whether the Project Exempted from Public Hearing? :	Yes		
Reason* :	Reason	Supporting Document* :	Choose File No file chosen (Upload pdf only) Uploaded File
SAVE AS DRAFT CONTINUE			

Whole application form was divided in to 8 part



SWACHH
BHARAT



Application of EC (Form-2) Sector Mining

Part 1

[Home](#) [Environment Clearance](#) [Only CRZ Clearance](#) [Forest Clearance](#) [Wildlife Reference](#)

Application for EC

Note : Fields marked with(*) are mandatory. Do not use any special symbol (i.e space , , , & , _ , ? , \$, # , etc.) in naming of PDF file and the size of any file to be uploaded should not be greater than 1 MB.

PROJECT COST :-	
Funds Allocated for Environment Management (Capital) (in crores):*	40
Funds Allocated Towards ESC (Entrepreneur Social Commitment) (in crores):*	0
Total Cost of the Project at Price Level (in crores):*	40
Funds Allocated for Environment Management Capital(%) :*	100.00
Funds Allocated for Environment Management Plan (EMP) (Recurring per Annum) (in crores):*	0

LOCATION OF THE PROJECT :-	
Plot No./Survey No./Khasra No. of the Project Location:*	345/A-7865
Distance of Nearest HFL from the Project Boundary within the study area (kilometres):*	4
Pincode:*	112233
Bounded Latitudes (North):*	From 3 To 4
Bounded Longitudes(East):*	From 5 To 5
No. of Sol (Survey of India) Topo Sheet No. :*	657
Upload Topo Sheet File:*	<div>Choose File No file chosen</div> <div>(Upload Pdf only) Uploaded Toposheet File</div>
Maximum Elevation Above Mean Sea Level(AMSL):*	4
Upload (kml) File:*	<div>Choose File No file chosen</div> <div>(Upload kml only) Uploaded KML File</div>
Seismic Zone* :	1

DETAILS OF EARLIER EAC MEETING :-	
Meeting No. of EAC* :	4542454/EC/MAR/2018
Deliberations* :	As new technology shall be installed,
Meeting Date of EAC from* :	24/06/2018
Meeting Date of EAC to* :	26/06/2018

DETAILS OF CONSENT TO OPERATE (CTO) :-	
Click Here for searching details of CTO	
Whether CTO obtained ?	Obtained
Date of Issue :	29/05/2018
Valid Upto :	29/05/2018
File No. :	NA
Application No. :	551014
Upload Copies of all CTO obtained since inception:	<div>Choose File No file chosen</div> <div>(Upload pdf only - Merge all the files and upload one single file) Uploaded Pdf File</div>

BACK

SAVE AS DRAFT

CONTINUE



SWACHH
BHARAT



data.gov.in
Open Government Data (OGD) Platform India





Application of EC (Form-2) Sector Mining

[Home](#) [Environment Clearance](#) [Only CRZ Clearance](#) [Forest Clearance](#) [Wildlife Reference](#)

Part 2

Application for EC

Note : Fields marked with(*) are mandatory. Do not use any special symbol (i.e space , , , @ , _ , ? , \$, # , etc.) in naming of PDF file and the size of any file to be uploaded should not be greater than 1 MB.

Does project attract the general condition ?* :	Yes		
(i) Protected Area Notified Under the Wild Life(Protection) Act,1972 :	<input checked="" type="checkbox"/>	(ii) Critically Polluted Areas as Notified by the Central Pollution Control Board from Time to Time :	<input type="checkbox"/>
(iii) Notified Eco-Sensitive Areas* :	<input checked="" type="checkbox"/>	(iv) Winter-State Boundaries and International Boundaries* :	<input type="checkbox"/>
Does proposal attract the specific condition ?* :	Yes		
<input checked="" type="checkbox"/>	If any Industrial Estate/Complex / Export processing Zones /Special Economic Zones/Biotech Parks / Leather Complex with homogeneous type of Industries such as Items 4(d), 4(f), 5(e), 5(f), or those Industrial estates with pre-defined set of activities (not necessarily homogeneous, obtain prior environmental clearance, individual Industries including proposed industrial housing within such estates /complexes will not be required to take prior environmental clearance, so long as the Terms and Conditions for the industrial estate/complex are complied with (Such estates/complexes must have a clearly identified management with the legal responsibility of ensuring adherence to the Terms and Conditions of prior environmental clearance, who may be held responsible for violation of the same throughout the life of the complex/estate		

PROJECT CONFIGURATION/PRODUCT DETAILS :-

Project Configuration:-

Plant/Equipment/Facility*	Configuration*	Remarks if any	
			Add
Plant/Equipment/Facility	Configuration	Remarks	Delete
Infrastructure project	The project activity is Proposed Distillery plant	project and associated works together	

Product Details:-

Product/Activity(Capacity/Area)*	Quantity*	Unit*	Mode of Transport/Transmission of Product*	
<input type="text"/>	<input type="text"/>	<div>Select</div>	<div>Select</div>	
<div>Add</div>				
Product/Activity(Capacity/Area)	Quantity	Unit	Mode of Transport/Transmission of Product	Delete
Installation of 2G Ethanol Bio-refinery Plant	10	Million Liters per Day	Rail	<div></div>

RAW MATERIAL REQUIREMENT :-

Existing quantity of raw material/fuel			Proposed quantity of raw material/fuel			Total quantity of raw material/fuel		
<div></div>			<div>45</div>			<div>45</div>		
Raw Material/Fuel*	Quantity per Annum*	Unit*	Source (in case of import, please specify country and Name of the port from which the Raw/Material Fuel is received)	Mode of Transport*	Distance of Source from Project Site (Kilometers) (in case of Import, distance from the port from which Raw/Material Fuel is received)	Type of Linkage*	Upload*	
<div>Select</div>	<div></div>	<div>Select</div>	<div></div>	<div>Select</div>	<div></div>	<div>Select</div>	<div>Choose File</div> No. n (Upload pdf only)	
<div>Add</div>								
Raw Material/Fuel	Quantity per Annum	Unit	Source	Mode of Transport	Distance of Source from Project Site (in Kilometers)	Type of Linkage	Length	Delete
Coal	34	Tons Crushed per Day	Hindustan Coals	Road, Rail	34	Fuel Supply Agreement	Copy of File Uploaded	

BACK

SAVE AS DRAFT

CONTINUE



SWACHH BHARAT



MeitY



NIC

Application of EC (Form-2) Sector Mining

Part 3

[Home](#) [Environment Clearance](#) [Only CRZ Clearance](#) [Forest Clearance](#) [Wildlife Reference](#)

Application for EC

Note : Fields marked with(*) are mandatory. Do not use any special symbol (i.e space , , , & , _ , ? , \$, #.... etc.) in naming of PDF file and the size of any file to be uploaded should not be greater than 1 MB.

Baseline Data:-
Data Collection Period :-
From* : 24/06/2018 **To* :** 17/07/2018
Season Summer
NO. OF AMBIENT AIR QUALITY (AAQ) MONITORING LOCATIONS: 1

Criteria Pollutants*	Unit*	Maximum Value (among all locations)*	Minimum Value (among all locations)*	98 Percentile Value*	Prescribed Standard*
Select	Select				

Add

Criteria Pollutants	Unit	Maximum Value (among all locations)	Minimum Value (among all locations)	98 Percentile Value	Prescribed Standard	Delete
PM10	Micro Gram per Meter Cube	96	70	95.6	80	
PM2.5	Micro Gram per Meter Cube	44	22	43.6	60	
SO2	Micro Gram per Meter Cube	5	2	5	80	
NOx	Micro Gram per Meter Cube	10	3	9.2	80	

NO. OF GROUND WATER MONITORING LOCATIONS: 1

Criteria Pollutants*	Unit*	Maximum Value (among all locations)*	Minimum Value (among all locations)*	Desirable Limit*	Maximum Permissible Limit*
Select	Select				

Add

Criteria Pollutants	Heavy Metals	Unit	Maximum Value (among all locations)	Minimum Value (among all locations)	Desirable Limit	Prescribed Standard	Delete
pH		mg/l	7.82	6.97	8	10	
TSS		mg/l	5	4	4	4	
TDS		mg/l	6	5	4	7	
Total Hardness		mg/l	12	11	22	12	
Chlorides		mg/l	4	3	3	8	
Fluoride		mg/l	7	6	5	10	
Heavy Metals	led	mg/l	4	3	2	3	

BACKSAVE AS DRAFTCONTINUE

Application for EC

Note : Fields marked with(*) are mandatory. Do not use any special symbol (i.e space , , & , _ , ? , \$, #.... etc.) in naming of PDF file and the size of any file to be uploaded should not be greater that 1 MB.

NO. OF SURFACE WATER MONITORING LOCATIONS:
1

Criteria Pollutants*	Unit*	Maximum Value (among all locations)*	Minimum Value (among all locations)*	Classification of inland water body*
Select	Select			Select

Add

Criteria Pollutants	Unit	Maximum Value (among all locations)	Minimum Value (among all locations)	Classification of inland water body	Delete
pH	mg/l	2	1	A	
DO	mg/l	3	2	B	
BOD	mg/l	5	4	C	
COD	mg/l	6	4	D	

NO. OF AMBIENT NOISE MONITORING LOCATIONS:
2

Parameter*	Unit*	Maximum Value (among all locations)*	Minimum Value (among all locations)*	Prescribed Standard*
Select	A-weighted decibels(dB(A))			

Add

Parameter	Unit	Maximum Value (among all locations)	Minimum Value (among all locations)	Prescribed Standard	Delete
Leq(Day)	A-weighted decibels(dB(A))	34	23	22	
Leq(Night)	A-weighted decibels(dB(A))	45	34	23	

NO. OF SOIL SAMPLE MONITORED LOCATIONS:
1

Parameter*	Unit*	Maximum Value (among all locations)*	Minimum Value (among all locations)*
Select	Select		

Add

Parameter	Unit	Maximum Value (among all locations)	Minimum Value (among all locations)	Delete
Electric Conductivity	Parts per Million	4	3	
pH	Millisiemens per Centimeter	4	2	
N(Nitrogen)	Milligram per Litre	6	5	
P(Phosphorus)	Centimeter per Second	7	5	
K(Potassium)	Milligram per Litre	8	4	

BACK

SAVE AS DRAFT

CONTINUE

Application of EC (Form-2) Sector Mining

Part 5

Application for EC

Note : Fields marked with(*) are mandatory. Do not use any special symbol (i.e space , . , & , _ , ? , \$, # , ... etc.) in naming of PDF file and the size of any file to be uploaded should not be greater than 1 MB.

AIR QUALITY IMPACT PREDICTION:-

Parameter	Unit	Baseline Concentration	Incremental Concentration	Total GLC	Prescribed Standard	Distance GLC	
<div>Select</div>	<div>Select</div>						
<div>Add</div>							
Parameter	Unit	Baseline Concentration	Incremental Concentration	Total GLC	Prescribed Standard	Distance GLC	Delete
PM10	Microgram per Meter Cube	4	4	3	3	2	<div><div></div></div>
PM2.5	Microgram per Meter Cube	5	4	3	4	3	<div><div></div></div>
SO2	Microgram per Meter Cube	5	4	4	4	3	<div><div></div></div>
NOx	Microgram per Meter Cube	6	5	4	3	3	<div><div></div></div>

STACK DETAILS:-

Source	Fuel	Stack Height(m)	Stack Diameter(m)	Pollutants	Emission (GLS)	
<div></div>	<div></div>	<div></div>	<div></div>	<div>Select</div>	<div></div>	
<div>Add</div>						
Source	Fuel	Stack Height	Stack Diameter	Pollutants	Emission	Delete
Boiler	Petrol	34	4	PM10	4	<div></div>

DETAILS OF GROUND WATER:-

Range of Water Table Pre-Monsoon Season from (Meters Below Ground Level (m bgl)):	43	Range of Water Table Pre-Monsoon Season to (Meters Below Ground Level (m bgl)):	54
Range of Water Table Post-Monsoon Season from (Meters Below Ground Level (m bgl)):	4	Range of Water Table Post-Monsoon Season to (Meters Below Ground Level (m bgl)):	5
Whether Ground Water Intersection will be there ?	No		

DETAILS OF WATER REQUIREMENT (DURING OPERATION):-


Source *	Select	Required Quantity (Kilolitre per Day (Kld)) *	
Method of Water withdrawal:	Select	Details of Permission from Competent Authority (Upload Permission Letter):	<input type="button" value="Choose File"/> No file chosen
Mode of Transportation:	Select	Distance of Source of Water from Project Location (Kilometers) *	
Letter No. *		Date of Issue *	
Permitted Quantity (Kilolitre per Day (Kld)):			
Add			

Source	Required Quantity	Distance from Source	Copy of Permission from Competent Authority	Mode of Transport	Method of Water Withdrawal	Letter No.	Date of Issue	Permitted Quantity	Delete
Surface	4	3	Copy of Permission from Competent Authority	Pipeline	Barrage	23453	30 Jul 2018	2	

DETAILS OF DESALINATION:-

Whether Desalination is Proposed ?	No
------------------------------------	----

SOLID WASTE GENERATION and its MANAGEMENT:-

Name of Waste	Item	Quantity per Annum	Unit	Distance from Site (KM)	Mode of Transport	Mode of Disposal/Management	
	Select		Select		Select	Select	
<div>Add</div>							
Item	Quantity per Annum	Unit	Distance from Site (KM)	Mode of Transport	Mode of Disposal	Name of Waste	Delete
Bio-Medical Waste	43	Tons	5	Road	Treatment, Storage and Disposal Facility (TSDF)	BMIW	

BACK

SAVE AS DRAFT

CONTINUE

Application for EC

Note : Fields marked with(*) are mandatory. Do not use any special symbol (i.e space , . , & , _ , ? , \$, # etc.) in naming of PDF file and the size of any file to be uploaded should not be greater than 1 MB.

WASTE WATER MANAGEMENT (DURING OPERATION):-						
Type/Source	Quantity of Waste Water Generated (Kilolitre per Day)	Treatment Capacity (Kilolitre per Day)	Treatment Method	Mode of Disposal		
<input type="text"/>	<input type="text"/>	<input type="text"/>	<input type="text"/>	<input type="text"/>	Select	
Add						
Type/Source	Quantity of Waste Water Generated (Kilolitre per Day)	Treatment Capacity (Kilolitre per Day)	Treatment Method	Mode of Disposal	Quantity of Treated Water used in Recycling/Reuse (Kilolitre per Day)	Delete
drain	4	4	chemical process	Green Belt Renewal Plant	4	
Total Waste Water Generation=		<input type="text" value="4"/>	Total Discharged Water		<input type="text" value="0"/>	Total Reused Water
					<input type="text" value="0"/>	<input type="text" value="4"/>
POWER REQUIREMENT :-						
Quantity (Kilo Volt Amps (kVA)):		<input type="text" value="65"/>	Source*:		<input type="text" value="Genset"/>	
Upload Copy of Agreement (if any):		<input type="button" value="Choose File"/> No file chosen	Stand By Arrangement (Details of DG Sets)*:		<input type="text" value="Backup"/>	
		<small>(Upload pdf only)</small> <small>Uploaded Copy of Agreement</small>				
Stack Height (in m):		<input type="text" value="34"/>				
LAND REQUIREMENT AND OWNERSHIP BREAKUP :-						
Forest Land (ha.) *:		<input type="text" value="10"/>	Private Land (ha.) *:		<input type="text" value="10"/>	
Government Land (ha.) *:		<input type="text" value="10"/>	Revenue Land (ha.) *:		<input type="text" value="10"/>	
Other Land (ha.) *:		<input type="text" value="0"/>				
Total Land*:		<input type="text" value="40"/>				
LAND REQUIREMENT FOR VARIOUS ACTIVITIES:-						
Description of Activity/Facility/Plant/Others*:		<input type="text" value="Select"/>	Land Requirement (ha.)*:		<input type="text"/>	
Remarks (if any):		<input type="text"/>				
Add						
Description of Activity/Facility/Plant	Land Requirement	Remarks	Delete			
Main Plant	<input type="text" value="20"/>					
Built Up Area	<input type="text" value="20"/>					
Total:	<input type="text" value="40"/>					
PRESENT LAND USE PATTERN:-						
Agriculture Area (ha.)*:	<input type="text" value="20"/>					
Waste/Barren Land (ha.)*:	<input type="text" value="0"/>	Grazing/ Community Land (ha.)*:	<input type="text" value="0"/>			
Water Bodies land (ha.)*:	<input type="text" value="0"/>	Forest Land (ha.)*:	<input type="text" value="0"/>			
Settlements Land (ha.)*:	<input type="text" value="0"/>	Industrial Land (ha.)*:	<input type="text" value="20"/>			
Mangroves land (ha.)*:	<input type="text" value="0"/>	Marine Area (ha.)*:	<input type="text" value="0"/>			
Others Land (ha.)*:	<input type="text" value="0"/>	Total Land (ha.):	<input type="text" value="40"/>			
	<input type="text" value="0"/>					
BACK SAVE AS DRAFT CONTINUE						

Application of EC (Form-2) Sector Mining

Part 7

Application for EC

Note : Fields marked with(*) are mandatory. Do not use any special symbol (i.e space , , , 0 , _ , / , \$, # , ... etc.) In naming of PDF file and the size of any file to be uploaded should not be greater than 1 MB.

ECOLOGICAL AND ENVIRONMENTAL SENSITIVITY (Within 10 Kilometers) :-				
WLS- Wild Life Species; NPA- Nearest Protected Area; ESAs- Eco Sensitive Areas; ESZs- Eco Sensitive Zones				
Details of Ecological Sensitivity :-				
Select	Name	Distance from the Project (Km)	Remarks	
				Add
Details of Ecological Sensitivity				
Corridors	Area7	5	Remarks	Delete
Wildlife Corridors	Area6	1	Remarks	Delete
ESZs	Area5	1	Remarks	Delete
ESAs	Area4	1	Remarks	Delete
NPA	Area3	1	Remarks	Delete
WLS	Area2	1	Remarks	Delete
Critically Polluted Area	Area1	2	Remarks	Delete
Details of Environmental Sensitivity :-				
Select	Name	Distance from The Project (Km)	Remarks	
				Add
Details of Environmental Sensitivity (within 10 Kms)				
Defence Installations	Pokhran	4	Remarks	Delete
Archaeological Sites	Taj Mahal	3	Remarks	Delete
Forest	Satpura	2	Remarks	Delete
Whether NOC / Permission from the competent authority is required ?				
		No		
FOREST LAND :-				
Whether any Forest Land Involved? :-				
		No		
RECOMMENDATIONS OF NBWL :-				
Whether NBWL recommendations is required? :-				
		No		
DETAILS OF TREE CUTTING (IF ANY) :-				
No. of Trees Cut for the Project (If Forest Land not Involved)	34	Details of Tree Cutting and Planting of Trees		Choose File No file chosen
(Upload Pdf only)				
LAND ACQUISITION STATUS :-				
Acquired Land (in Hectare):	1	Land yet to be acquired:	1	
Status of Land acquisition if not acquired:	Land acquisition			
R&R (Rehabilitation and Resettlement) :-				
No. of Villages:	2	No. of Households:	22	
No. of PDFs (Project Displaced Families):	3	No. of PAFs (Project Affected Families):	2	
Funds Allocated for R&R (in INR) (in Lacs):	34	Status of R&R:	Completed	
SCHEDULE-I SPECIES :-				
Whether there is Presence of Schedule-I Species? :-				
		No		
Whether conservation plan for Schedule-I Species has been prepared ? :-				
		No		
Whether conservation plan for Schedule-I Species has been approved by competent authority ? :-				
		No		
WATER BODIES IN CORE AREA :-				
Whether there is Presence of Water Bodies in Core Area? :-				
		No		
Whether there is Diversion required? :-				
		No		
Whether permission has been obtained from competent authority ? :-				
		No		
WATER BODIES IN BUFFER AREA :-				
Whether there is Presence of Water Bodies in Buffer Area? :-				
		No		

BACK

SAVE AS DRAFT

CONTINUE

Application of EC (Form-2) Sector Mining

Part 8

[Home](#) [Environment Clearance](#) [Only CRZ Clearance](#) [Forest Clearance](#) [Wildlife Reference](#)

Application for EC

Note : Fields marked with(*) are mandatory. Do not use any special symbol (i.e space , , , & , _ , ? , \$, # etc.) in naming of PDF file and the size of any file to be uploaded should not be greater than 1 MB.

MANPOWER REQUIREMENT :-

Permanent Employment-During Construction* :	10	Permanent Employment-During Operation* :	10
Temporary Employment-During Construction* :	10	Temporary Employment-During Operation* :	10
No. of working days* :	230	Total Manpower* :	40

GREEN BELT :-

Total Area of Green Belt (in hectare):*	4	Funds Allocated for Plantation (in INR): *	12
Percentage of Total Project Area:*	10.00	No. of Plants to be Planted:*	345

Upload Green Belt Plan: *

Choose File No file chosen

(Upload pdf only) Uploaded Green Belt Plan

PROJECT BENEFITS:-

Types of Project Benefits	Details of Project Benefits
Environmental	clean

COURT CASES:-

Whether there is any Court Cases pending against the project and/or land in which the project is proposed to be set up ? :*

No

DETAILS OF DIRECTION ISSUED UNDER ENVIRONMENT (PROTECTION) ACT / AIR (PREVENTION & CONTROL OF POLLUTION)) ACT / WATER (PREVENTION & CONTROL OF POLLUTION) ACT :-

Whether any Direction issued under EPA Act/Air Act/Water Act ?:

No

DETAILS OF CONSULTANT :-

Have you hired Consultant for preparing document? :*

No

Reason for not Hiring the Consultant* :

NA

BACK

SAVE AS DRAFT

CONTINUE



Application of EC (Form-2) Sector Mining

Sector Specific-1

[Home](#) [Environment Clearance](#) [Only CRZ Clearance](#) [Forest Clearance](#) [Wildlife Reference](#)

APPLICATION FOR EC

Note : Fields marked with(*) are mandatory. Do not use any special symbol (i.e space , . , & , _ , ? , \$, # etc.) in naming of PDF file and the size of any file to be uploaded should not be greater than 1 MB.

No. of Minerals to be Mined* :	1	Major or Minor Mineral* :	Select
<div>Add</div>			
Minerals to be Mined	Major or Minor Mineral	Delete	
iron	Major		
Mine Capacity in ROM (Run of Mine)* :	230	Upload 500 meters Cluster Certificate from State Mines and Geology* :	<div>Choose File No file chosen</div> <div>(Upload pdf only) Uploaded Copy of 500 meters Cluster Certificate from State Mines and Geology</div>
MINING PLAN:-			
Approval Letter No.* :	2334/AMD/2018	Date of Approval* :	09/07/2018
Upload Approved Letter* :	<div>Choose File No file chosen</div> <div>(Upload pdf only) Uploaded Copy of Approved Letter</div>	Approved By State Mining and Geological Department* :	Indian bureau of Mines
Approved Mining Lease Area (Hectare)* :	25	Approved Capacity* :	25
TECHNICAL DETAILS:-			
Total Geological Reserves (Million Ton)* :	34	Mineable Reserves (Million Ton)* :	23
Extractable Reserves(Million Ton)* :	54	Percent(%) of Extraction* :	50
Grade of Coal /Ore /Mineral* :	1	Stripping Ratio* :	2 : 3
Category of Gaseousness (Only for Coal Mining, Others may Write NA)* :	Category of Gaseousness	Average Gradient(Degree)* :	45
Mining Method* :	Opencast	Life of Mine (Years)* :	5
DETAILS OF BENEFICIATION:-			
Whether it is proposed to install crusher within the Mining lease Area* :	No		
Whether it is proposed to install beneficiation plant / Coal washery within the mining lease area ?* :	No		
DETAILS OF SEAMS:-			
Whether Details of Seams applicable ?* :	No		
<div>BACK</div> <div>SAVE AS DRAFT</div> <div>CONTINUE</div>			

Application of EC (Form-2) Sector Mining

Home Environment Clearance Only CRZ Clearance Forest Clearance Wildlife Reference

Sector Specific-2

Application For EC

Note : Fields marked with(*) are mandatory. Do not use any special symbol (i.e space , , , & , _ , ? , \$, # , ... etc.) in naming of PDF file and the size of any file to be uploaded should not be greater than 1 MB.

DETAILS OF MINING LEASE:-

Mining Lease Area (in Hectare) * :	20	
Whether obtained Letter of Intent (LOI) from the state government ? * :	No	Reason thereof * : Type the reason thereof
Whether Lease Deed Executed ? * :	No	Reason thereof * : Type the reason thereof
Whether Lease Deed Renewed? * :	No	Reason thereof * : Type the reason thereof

Lease Details	From	Period To	Upload Copy of Earlier Lease	Letter No.	Area	Remarks
Select			Choose File N... (Upload pdf only)			
Add						

Lease Details	Date of Renewal	Period From	Period To	Uploaded Copy of Earlier Lease	Letter No	Area	Remarks	Delete
Initial		17 Aug 2018	18 Aug 2018	Copy of Earlier Lease	MOEF-9868/2018	32	Type the reason thereof	

OB (OVER BURDEN) MANAGEMENT:-

Details of External Dumps :

No. of OB Dumps* :	3	Total Area (in Hectare)* :	20
Height (in meter)* :	34	Quantity (in Million Cubic meter)* :	45
No. of year back fillup* :	4		

Details of Internal Dumps:-

No. of Internal Dumps* :	3	Total Area (in Hectare)* :	34
Height (in meter)* :	23	Quantity (in Million Cubic meter)* :	45

DETAILS OF TOPSOIL MANAGEMENT:-

Quantity of Topsoil excavated during the entire life of the mine (in Million Cubic Meter) * :	34	Quantity of Topsoil proposed for utilization for reclamation during the entire life of the mine (in Million Cubic Meter)* :	6
Quantity of Topsoil proposed for utilization for other activities during the entire life of the mine (in Million Cubic Meter) * :	71		

DETAILS OF FINAL MINE VOID:-

Area (in Hectare) * :	4	Depth (in meter) * :	44
Volume (in Million Cubic meter)* :	34		

DETAILS OF QUARRY:-

Final Void of (hectare)	23	at a Depth of	45
Total Quarry Area (ha)* :	34		meter which is Proposed to be Converted into a Water Body.

DETAILS OF TRANSPORTATION:-

In Pit/Underground to Surface* :	Underground to Surface	Surface to Siding/Loading* :	Type the reason thereof
Transportation / Conveyor Details* :	Truck		

BACK
SAVE AS DRAFT
CONTINUE

Application of EC (Form-2) Sector Mining

Home Environment Clearance Only CRZ Clearance Forest Clearance Wildlife Reference

Sector Specific-3

Application For EC

Note : Fields marked with(*) are mandatory. Do not use any special symbol (i.e space , , , @ , _ , ? , \$, # , etc.) in naming of PDF file and the size of any file to be uploaded should not be greater than 1 MB.

DETAILS OF LAND USAGE (PRE-MINING):-

LAND USE*	WITHIN ML AREA (Hectare)*	OUTSIDE ML AREA (Hectare)*	TOTAL (Hectare)	
Select			0	
Add				
Land Use	Within ML Area (Hectare)	Outside ML Area (Hectare)	Total	Delete
AGRICULTURE LAND	1	1	2	
FOREST LAND	2	2	4	
WASTE LAND	3	3	6	
SURFACE WATER BODIES	1	2	3	
SETTLEMENTS	0	0	0	
GRAZING LAND	4	4	8	
TOTAL	11	12	23	

DETAILS OF LAND USAGE (POST-MINING):-

LAND USE*	PLANTATION*	WATER BODY*	PUBLIC USE*	TOTAL	
Select				0	
Add					
Land Use	Plantation	Water Body	Public Use	Total	Delete
EXCAVATION/QUARRY	23	2	1	26	
TOP SOIL STORAGE	1	1	1	3	
EXTERNAL OB DUMPS	2	3	2	7	
INTERNAL OB DUMPS	1	1	1	3	
ROADS	1	1	1	3	
BUILT UP AREA (COLONY/OFFICE)	2	2	2	6	
GREEN BELT	1	1	1	3	
VIRGIN AREA	1	1	1	3	
TOTAL	32	12	10	54	

DETAILS OF RECLAMATION:-

Total Afforestation Plan shall be Implemented Covering of Mining.This will Include:

External OB Dump(in hectare):*	20	Internal Dump(in hectare):*	2
Quarry(in hectare):*	2	Safety Zone(in hectare):*	3
Final Void of (hectare)	4	at a Depth of	25
Density of Tree Plantation per ha (in no.):*	20	Others in ha (such as Excavation Area along ML Boundary, along Roads and Infrastructure, Embankment Area and in Township Located Outside the Lease etc):*	2
Total afforestation plant (in hectare):*	3	meter which is Proposed to be Converted into a Water Body.	

BACK
SAVE AS DRAFT
CONTINUE

Application of EC (Form-2) Sector Mining

Sector Specific-4

[Home](#) [Environment Clearance](#) [Only CRZ Clearance](#) [Forest Clearance](#) [Wildlife Reference](#)

Application For EC

Note : Fields marked with(*) are mandatory. Do not use any special symbol (i.e space , , , & , _ , ? , \$, # etc.) in naming of PDF file and the size of any file to be uploaded should not be greater than 1 MB.

ACTUAL COAL/ORE PRODUCTION VIS-A-VIS SANCTIONED CAPACITY SINCE INCEPTION:-							
Give Details of Actual Coal Production vis-a-vis Sanctioned Capacity since the Inception of Mine in following Format:							
FINANCIAL YEAR*	SANCTIONED CAPACITY AS PER EC(MTPA)*	SANCTIONED CAPACITY AS PER CTO*	SANCTIONED CAPACITY AS PER APPROVED MINING PLAN*	ACTUAL PRODUCTION *	EXCESS PRODUCTION BEYOND THE EC / CTO / MINING PLAN SANCTIONED CAPACITY (MTPA)*		
<input type="text"/>	<input type="text"/>	<input type="text"/>	<input type="text"/>	<input type="text"/>	<input type="text"/>		
<div>Add</div>							
SNo.	Financial Year	Sanctioned Capacity As Per EC(MTPA)	Sanctioned Capacity As Per CTO	Sanctioned Capacity As Per Approved Mining Plan	Actual Production	Excess Production Beyond The EC / CTO / Mining Plan Sanctioned Capacity (MTPA)	Delete
1	2018	23	20	20	18	0	

BACK

SAVE AS DRAFT

CONTINUE



SWACHH
BHARAT



data.gov.in
Open Government Data (OGD) Platform India



Application of EC (Form-2) Sector Mining

[Home](#) [Environment Clearance](#) [Only CRZ Clearance](#) [Forest Clearance](#) [Wildlife Reference](#)

Application For EC

Note : Fields marked with(*) are mandatory. Do not use any special symbol (i.e space , . , & , _ , ? , \$, # etc.) in naming of PDF file and the size of any file to be uploaded should not be greater that 1 MB.

IMPORTANT DOCUMENTS :-

Upload Copy of EIA/EMP:*	<div>Choose File No file chosen</div> <div>(Upload pdf only) Uploaded EIA Report</div> <div>✖</div>	Upload Copy of Risk Assessment:*	<div>Choose File No file chosen</div> <div>(Upload pdf only) Uploaded copy of Risk Assessment</div> <div>✖</div>
Upload Copy of Feasibility Report/ Detailed Project Report(DPR)/Detailed Engineering Report /Detailed Conceptual Plan:*	<div>Choose File No file chosen</div> <div>(Upload pdf only) Uploaded Feasibility Report</div> <div>✖</div>	Upload Copy of Final Layout Plan:*	<div>Choose File No file chosen</div> <div>(Upload pdf only) Uploaded Final Layout Plan</div> <div>✖</div>
Upload Cover Letter:*	<div>Choose File No file chosen</div> <div>(Upload pdf only and attach it as Annexure- document of Cover letter) Uploaded Cover Letter</div> <div>✖</div>	Upload a copy of documents in support of the competence/authority of the person making this application to make application on behalf of the User Agency *	<div>Choose File No file chosen</div> <div>(Upload pdf only and attach it as Annexure- authorization) Uploaded Letter of Competence</div> <div>✖</div>
Upload Additional File, if Any:	<div>Choose File No file chosen</div> <div>(Upload pdf only) Uploaded Additional File</div> <div>✖</div>		

UNDERTAKING :-

☒ I hereby give undertaking that the data and information given in the application and enclosures are true to be best of my knowledge and belief and I am aware that if any part of the data and information found to be false or misleading at any stage,the project will be rejected and clearance given,if any to the project will be revoked at our risk and cost. In addition to above,I hereby give undertaking that no activity / construction / expansion has since been taken up

Name : Virendra

Designation : sdsd

Company : MINOR IRRIGATION DIVISION

Address : acharya niketan

BACK

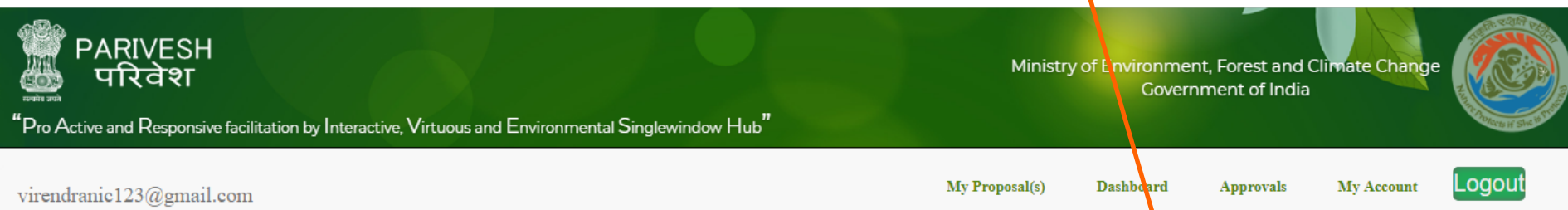
SAVE AS DRAFT

SAVE & LOCK



Update /Modify details of Existing Proposals

- User Agency can update or modify details of existing proposals



Environment Clearance

- Request for Modification
- Transfer of EC
- Withdrawal your proposal
- Upload Compliance Report

Forest Clearance

- Request for Withdrawal
- Processing of Payment
- Upload compliance report after stage-II

Wildlife Clearance

- Request for Withdrawal

- Choose from Environment, Forest wildlife or CRZ as require and followed by the option to be choose.

Inbox (245) - vkb.nic@gm


Welcome to Single Wind

164.100.230.130/envirtest

vikas

164.100.230.130/envirtest/user/welcome.aspx


Apps PARIVESH Test PARIVESH Welcome to PARIVESH SIEAA Report Part 1 VPortal Speechnotes | Speech velocis payroll Drag and Drop Respo Web Authentication



PARIVESH
परिवेश

“Pro Active and Responsive facilitation by Interactive, Virtuous and Environmental Singlewindow Hub”

Ministry of Environment, Forest and Climate Change
Government of India
sainipooja002@gmail.com
Logout



Home Environment Clearance Only CRZ Clearance Forest Clearance Wildlife Reference

Category - A

Category - B

Edit New Proposal

Request for Modification

Update Request for Modification

Transfer of EC (As Per Rule 11)

Update Transfer of EC Application

Essential Details Sought due to shortcoming by MS

Additional Details Sought by Member Secretary


Withdraw Your Proposal

Upload Compliance Report

Reports (Category-A)

164.100.230.130/envirtest/user/welcome.aspx#

Type here to search



Desktop 16:00 18-08-2018

After successfully addition of proposal, an acknowledgement letter is emailed automatically to the email-id of user agency and the proposal is sent to the concerned Member Secretary for further necessary action. Concerned Member Secretary will get the email notification alert. Similarly, other proposals (EC Application, Modification in TOR and Modification in EC) can be submitted through the portal.

Proponent Can see the Updated status of the proposal from dashboard of users login.

Proponent can reply of EDS or ADS raised by Authorities.


The screenshot displays the PARIVESH portal dashboard. At the top, there is a green header with the Ministry of Environment, Forest and Climate Change, Government of India logo and the tagline "Pro Active and Responsive facilitation by Interactive, Virtuous and Environmental Singlewindow Hub". Below the header, the word "DASHBOARD" is prominently displayed. A navigation bar contains four buttons: "ENVIRONMENT CLEARANCE", "FOREST CLEARANCE", "WILDLIFE CLEARANCE", and "CRZ". The main content area features five colored cards representing different stages of the proposal process:

- ENVIRONMENT CLEARANCE:** 12 Drafts. Icon: Pencil and paper.
- FOREST CLEARANCE:** 2 Under Process. Icon: Hourglass. An orange arrow points to this card.
- WILDLIFE CLEARANCE:** 0 EDS. Icon: Two arrows forming a square.
- CRZ:** 0 ADS. Icon: Question mark.
- Approvals:** 0 Approvals. Icon: Document with checkmark.


Each card includes a "View Details" link and a small circular icon with a plus sign. Below the cards, there is a footer section with the text: "**Help** EPA - Environment (Protection) Act, 1986 ; FCA - Forest (Conservation) Act, 1980 ; WPA - Wildlife (Protection) Act, 1972 ; Only CRZ - Project attracts CRZ notification, 2011".

ESSENTIAL DETAILS SOUGHT BY DEPARTMENT

After submission of proposal successfully, department may have sought essential details from user agency (UA) at any during processing of proposal. An email/SMS alert will be sent by department to user agency for the same. user agency can view the details needed by department for further processing.

**PARIVESH**
परिवेश

Ministry of Environment, Forest and Climate Change
Government of India



"Pro Active and Responsive facilitation by Interactive, Virtuous and Environmental Singlewindow Hub"

DASHBOARD


Help
EPA - Environment (Protection) Act, 1986 ; FCA - Forest (Conservation) Act, 1980 ; WPA - Wildlife (Protection) Act, 1972 ; Only CRZ - Project attracts CRZ notification, 2011


ENVIRONMENT CLEARANCE


FOREST CLEARANCE


WILDLIFE CLEARANCE


CRZ



















**141**
Drafts
[View Details](#)

**16**
Under Process
[View Details](#)

**4**
EDS
[View Details](#)

**2**
ADS
[View Details](#)

**6**
Approvals
[View Details](#)


S.No.	Proposal No.	Type of Approval	Type of Application	Current Status	Reports	EDS/ADS	Agenda Date/Minutes of Meeting	Approval Letter
1	SW/64012/2018	EPA	EC(Category A)	Returned to PP due to EDS				
2	SW/63834/2018	EPA FCA	TOR(Category B) Form-A 2(ii)	Under examination of SEIAA Pending with UA	 	 	 	
3	SW/63820/2018	EPA FCA	TOR(Category A) Form C	Under examination for TOR Draft	 	 	 	
4	SW/63791/2018	EPA	EC(Category B)	Under examination of SEIAA				

REPLY OF ESSENTIAL DETAILS SOUGHT BY DEPARTMENT


Step-1: Click on the EDS TAB>View Details


Step-2: See the list view of all proposal with EDS raised


Step-3: click on proposal number to Open the desired proposal, do edit and add the required details followed by **Save & Lock** the proposal again


**PARIVESH**
परिवेश


"Pro Active and Responsive facilitation by Interactive, Virtuous and Environmental Singlewindow Hub"


Ministry of Environment, Forest and Climate Change
Government of India













**141**
Drafts
[View Details](#)





**16**
Under Process
[View Details](#)

**4**
EDS
[View Details](#)

**2**
ADS
[View Details](#)

**6**
Approvals
[View Details](#)

S.No.	Proposal No.	Type of Approval	Type of Application	Current Status	Reports	EDS/ADS	Agenda Date/Minutes of Meeting	Approval Letter
1	SW/64012/2018	EPA		ed to PP due to EDS				
2	SW/63834/2018	EPA FCA		examination of SEIAA g with UA				
3	SW/63820/2018	EPA FCA		examination for TOR				
4	SW/63791/2018	EPA		examination of SEIAA				



Proposal No	Essential Details Sought by Forest Department	Sought on/Replied on(Date)	Uploaded copy of Essential Details Sought
FP/GJ/IND/5883/2014	(1) Give details of earlier proposals of diversion of Hazira forest land submitted to DCF, Surat. (2) Soft copy of details of EC not available	9/23/2014	

Contact Us

Dr. Sudheer Chintalapati

Joint Director, Impact Assessment Division

Government of India

Ministry of Environment, Forest and Climate Change.

3rd Floor, Prithvi-Block

Indira Paryavaran Bhawan, Jor Bagh Road, New Delhi-110003

Email: sudheer[dot]ch[at]gov[dot]in

Landline Telephone No.: 011-24695294

Mr. Anil Kumar

Technical Director & HoD

Forest and Climate Change Informatics Division (FCCID)

Ministry of Environment, Forest and Climate Change.

Room no. A-338, 3rd Floor, Agni-Block

Indira Paryavaran Bhawan Jor Bagh Road, New Delhi-110003

Email: anil[dot]kumar[at]nic[dot]in

Landline Telephone No.: 011-24695407



Thank You